




2112 2017 Jessie Younghusband Primary School Chichester

School Travel Plan



1. [Introduction](#)
2. [Travel & Transport Infrastructure](#)
3. [Surveys, Modal Shift & Targets](#)
4. [Travel & Transport Issues](#)
5. [Actions](#)
6. [Sign off](#)

Introduction

School Details	
Name of school*	Jessie Younghusband Primary School Chichester
Name of STP Champion*	Vera Abraham
DfE Number*	2112
Telephone Number*	01243 782192
Twitter*	@weAREjys
E-mail address*	office@jys.org.uk
Address*	Woodlands Lane, Chichester North, PO19 5PA
School Travel Policy	
Location*	
Website*	www.jys.org.uk
Type of School*	Primary
Pupil and Staff Information	
Age Range of Pupils*	4-11
Number of Pupils* including Nursery	212
Full Time Staff*	28

Pupil and Staff Information

Part Time Staff 6

Where our pupils travel from

Jessie Younghusband School is located in the north west area of Chichester. It is a 1960s built school on a large shared campus site with St Anthony's Special School, they share a vehicle access via Woodlands Lane from St Paul's Road and there is a pedestrian access out onto Norwich Road. The school's main catchment area is the two modern housing estates that surround it, the remainder of its catchment is part of the Summersdale area which is some distance away. There are a several children who travel from outside the catchment, either from other areas of Chichester or the surrounding villages.

	Opening times	Closing times
School Site*	7.30am	6.30pm
Pupils Official Times*	8.45	3.15
Breakfast Clubs (if applicable)	N/A	
After School Clubs (if applicable)	3.15	4.00 pm
Other timings e.g. Nursery timings	After school clubs are only on certain days of the week, and the number available varies from term to term.	

Engineering & Planning

- 0 2016 Various signs on the school campus to keep children safe.
e.g. Identifying advised pedestrian route, keep gates closed, no vehicle movements at certain times of day
- 0 2015 Yellow box markings in front of Reception garden to prevent vehicles parking where parents need to wait at collecting time.
- 0 2012 - 2015 Erection of new pedestrian barrier on St Paul's Road where Canterbury Close footpath exits.
Possible danger brought to the attention of Residents Association who liaised with JYS and local authority on safety grounds.
- 0 2015 Addition of bollards and dropped curbs on pavements at junction of Little Breach and St Paul's Road by local authority to improve access for disabled.

Working Group

How many volunteers have been involved in supporting the school travel plan work and initiatives, this year?
i.e. working group members, transition mentors, Footsteps tutors, Crocodile escorts, cycle trainers etc

20

Name	Role
Mandy Sadler	Head Teacher
Vera Abraham	Governor
Sarah Kibble	Teaching Assistant
Charlotte Elkington	School Office
Lindy Nash	School Business Manager
Mike Vaughan	Site Officer
JRSO Team	Pupil
Mrs Baily	Parent

Travel & Transport Infrastructure

Facilities		
	Description	Numbers
Car Park*	Staff parking spaces*	17
	Visitors parking spaces*	0
	Disabled parking spaces*	1
Cycle Parking*	Covered Sheffield Stands	20
	Sheffield Stands*	0
	Cycle Pod / Mini Pod*	0
	Other Cycle Spaces*	0
	Total pupil cycle parking spaces*	20
	Total staff cycle parking spaces*	3
Scooter Parking*	Total Scooter Parking Spaces*	0
Storage Lockers*	Number of storage lockers for equipment*	0
Showers available*	Number of showers available*	0
Coach Parking*	Spaces for coaches to park*	0
	Details of coach parking facilities	0

Transportation Links	
Buses*	The No 47 bus route which operates on a half hourly timetable between Chichester Bus Station and Parklands and East Broyle operates at school times. It passes the school's pedestrian access on Norwich Road but it is unlikely that any pupils would need to use it.
Rail*	Local Railway Station is a 30 minute walk from school, there have been staff members who have used the train in bad weather.
Roads*	Roads in the area are mainly local roads. Access roads into Chichester from the west run close to the school. The catchment area is all within walking distance although a proportion of children live outside of catchment.

Transportation Links

Walking Routes*

St Paul's Road is the closest main road for access to school. There is a pedestrian crossing towards the Chichester City Centre direction but for children coming from north west of this or from the Parklands area there is a busy main road to cross. Children from the Summersdale area need to use the pedestrian crossing on the A286 Broyle Road and walk through a footpath into Norwich Road. Most local roads have pavements but there are often a significant number of cars parked along the road to the rear of the school (Norwich Road) which can present difficulties for safe crossing.

Cycling Routes*

The Centurian Way cycle path is close to school and is used by some cyclists and as a safe walking route for some school visits. There are well signed cycle routes around Chichester city centre, however they are alongside the main traffic routes in this area of the city.

STARS Routes to School Audit

The STARS Routes to School Audit has been designed to assist schools with identifying the sustainable travel and transport network that surrounds the school site. The audit is a great activity to conduct with your pupils and will count as evidence towards the 'Consultation Initiatives' in your Action Plan.

You can use the audit below to identify any 'Travel & Transport Issues' that the school faces and begin to think about solutions that may need to be put in place to make it safer and easier for people to travel to your school.

Name of road (main gate)	Woodlands Lane												
Name of other roads surrounding the school	Norwich Road, St Pauls Road, Broyle Road												
Date of assesment	10-05-2016												
Time of assesment	14.30												
What is the speed limit of the road outside the main gate?	20mph												
What is the speed limit on the other roads surrounding your school? (please select all that apply)	20mph												
How many of the following crossings are present?	<table> <tr> <td>Pelican Crossing</td><td>0</td></tr> <tr> <td>Puffin Crossing</td><td>0</td></tr> <tr> <td>Toucan Crossing</td><td>0</td></tr> <tr> <td>Zebra Crossing</td><td>0</td></tr> <tr> <td>School Crossing Patrol</td><td>0</td></tr> <tr> <td>Pedestrian Refuge</td><td>0</td></tr> </table>	Pelican Crossing	0	Puffin Crossing	0	Toucan Crossing	0	Zebra Crossing	0	School Crossing Patrol	0	Pedestrian Refuge	0
Pelican Crossing	0												
Puffin Crossing	0												
Toucan Crossing	0												
Zebra Crossing	0												
School Crossing Patrol	0												
Pedestrian Refuge	0												

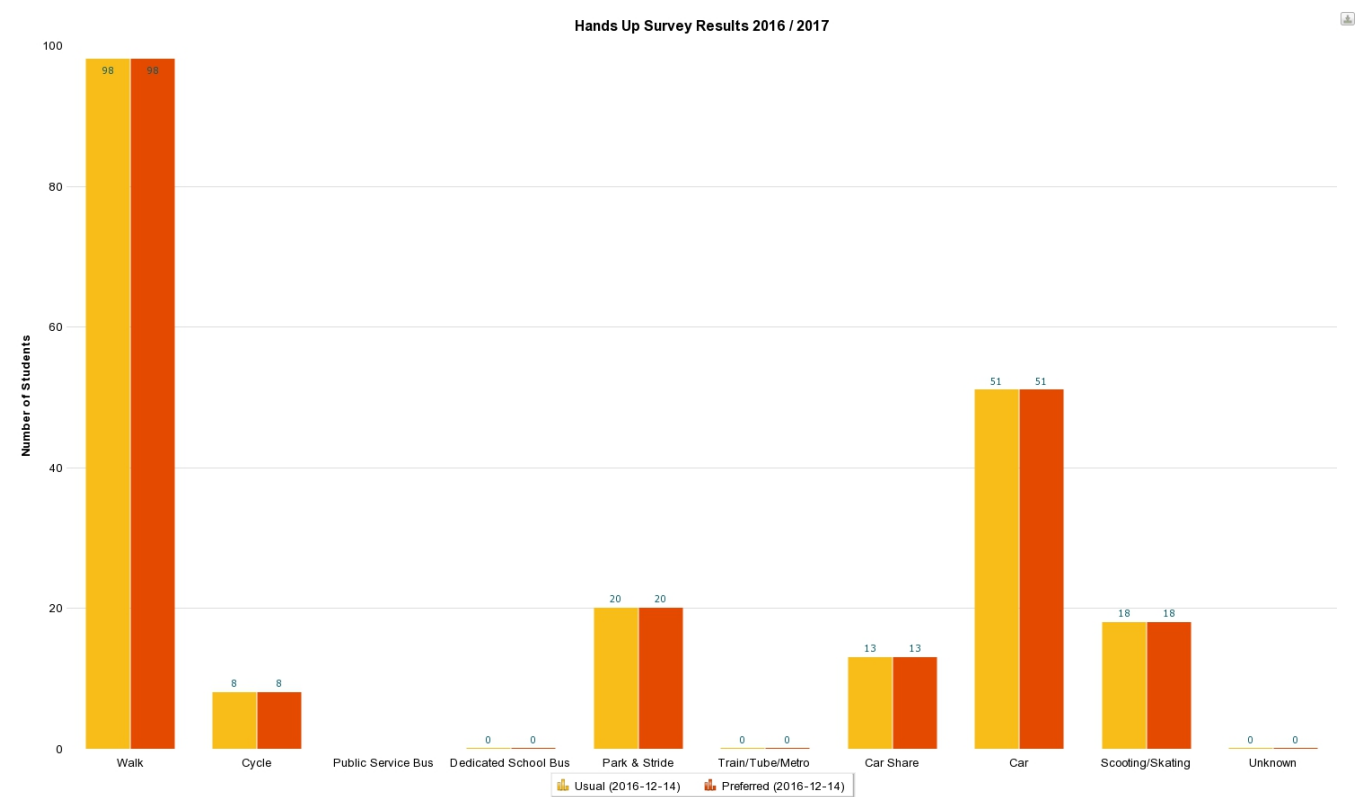
Is there any traffic calming within 500m of school, e.g. speed bumps, build outs? (If yes, please provide details)	Yes Build out on Woodlands Lane to manage traffic in and out of the school and access to residents of the private housing development next door. Speed bumps in the school car park.
Are there railings present outside or near the main gate? (If yes, please provide details)	Yes Cyclists use the main vehicle gate. There is a separate gate for pedestrians which is separated by a safety railing from the vehicular gate.
Is the main vehicular entrance used for pedestrians/cyclists as well as cars? (If yes, please provide details)	Yes Build out on Woodlands Lane to manage traffic in and out of the school and access to residents of the private housing development next door. Speed bumps in the school car park.
Does the school have a dedicated car park for parents (not teachers)? (If yes, please provide details)	No
Are there any dedicated cycle lanes leading to the school?	No
What is the quality of the pavements like within 500m of the school? (If poor/Inadequate, please record any details)	Average
What is the quality of the 'SCHOOL' and zig-zag road markings like?	Good They have been renovated recently and the accompanying signage reinforced.
Please record any other obstacles or road layout issues within 500 metres of the school entrance which could be deemed as preventing young people or making it more difficult for them to use sustainable transport on the journey to and from school.	Minibus access for the Special School on the site makes it extremely busy at the front entrance to the school at the start and end of the day.

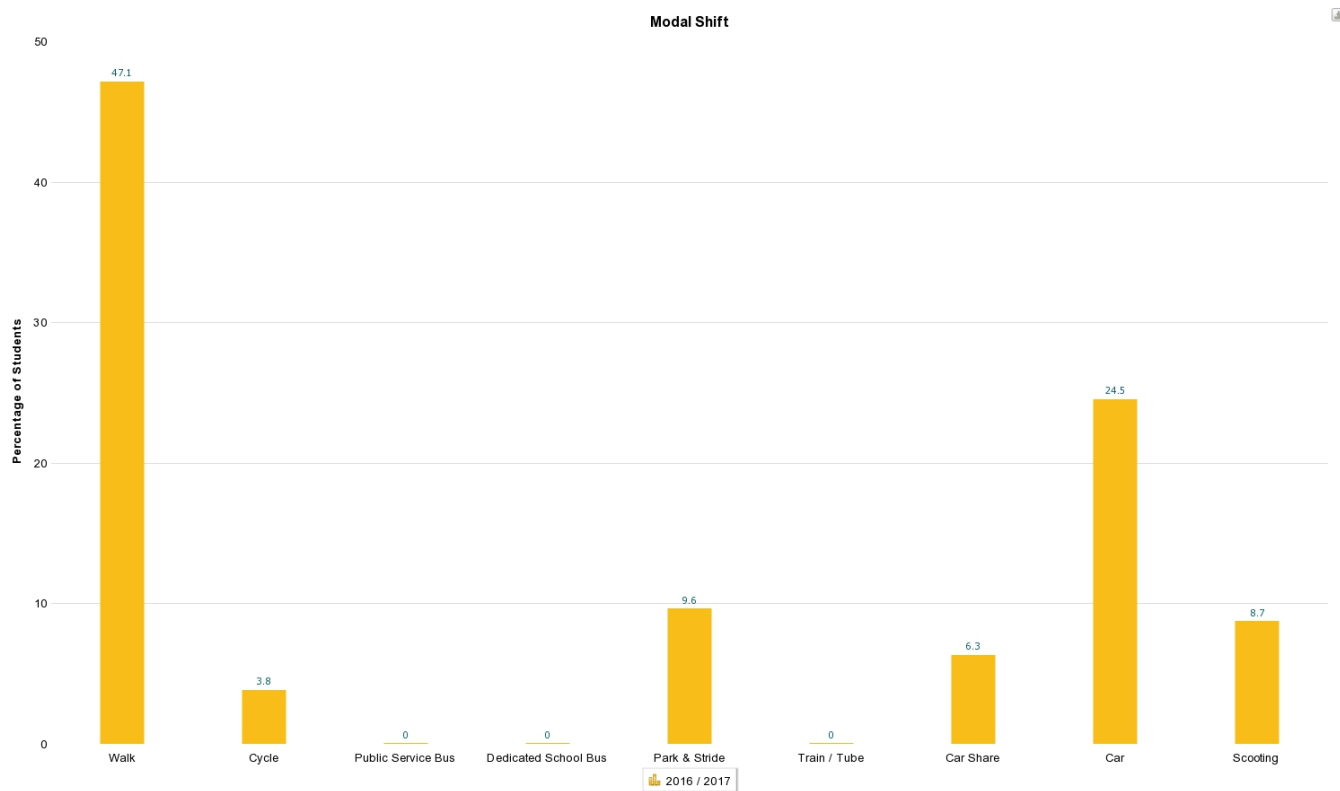
Surveys

Pupil Survey Results

Responses:
208 (14th December 2016 - 14th January 2017), Absent Pupils: 4

Response Rate:
(Responses + Absent Pupils / Pupils on Roll)
100 % (14th December 2016 - 14th January 2017)



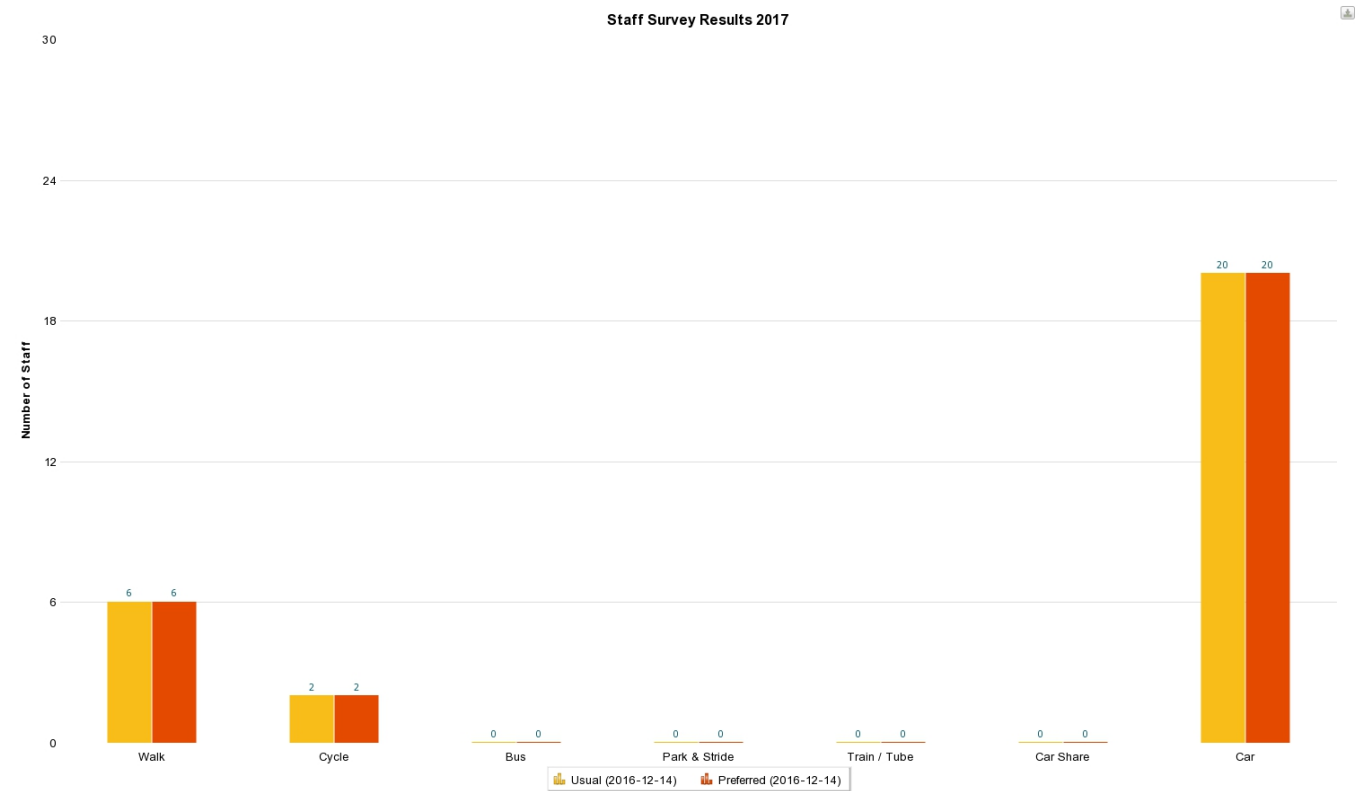


Pupil Survey Comments

Staff Survey Results

Responses: 28 (14th December 2016 - 14th January 2017)

Response Rate: 82.4%



Staff Survey Comments

The amount of books and resources that have to be brought into school means its almost impossible to change from bringing a car into school! in bad weather some car sharing takes place.

Historical Pupil Mode of Travel Data

Pupils Modal Split		Walk	Cycle	Public Service Bus	Dedicated School Bus	Park & Stride	Train/Tube/Metro	Car Share	Car	Scooting	Total
2017 14th December 2016 - 14th January 2017	Number	98	8	0	0	20	0	13	51	18	208
	%	47.1 %	3.8 %	0 %	0 %	9.6 %	0 %	6.3 %	24.5 %	8.7 %	98%
	Local Authority Data	46.9 %	5 %	1.6 %	0.9 %	11.5 %	2.5 %	2 %	21.5 %	8.3 %	95%
2016 1st February 2016 - 1st March 2016	Number	73	10	1	0	29	0	7	52	34	206
	%	35.4 %	4.9 %	0.5 %	0 %	14.1 %	0 %	3.4 %	25.2 %	16.5 %	74%
	Local Authority Data	42.1 %	4.3 %	1 %	4.3 %	11 %	2.4 %	3.1 %	24.9 %	7 %	95%

Historical Staff Mode of Travel Data

Staff Modal Split		Walk	Cycle	Bus	Park & Stride	Train / Tube	Car Share	Car	Total
2017	Number	6	2	0	0	0	0	20	28
Wednesday 14th December 2016	%	21.4 %	7.1 %	0 %	0 %	0 %	0 %	71.4 %	
Local Authority	%	23 %	3.8 %	0.5 %	0.7 %	1.5 %	4.2 %	66.4 %	1305

New Targets

Target	Details	Annual Monitoring	Due Year
Mode: Park and Stride Date added: 14/12/2016	Previous: 14.1% Projected Target: 15% % Change: 6.38% Percentage Points: 0.9	2017 / 2018: To encourage parents to park further away from the school access area so there's less congestion. Mrs Abraham to observe parking habits on a regular basis. Results will be observed in the Pupil survey.	2017 / 2018
Mode: Car Share Date added: 14/12/2016	Previous: 3.4% Projected Target: 6% % Change: 76.47% Percentage Points: 2.6	2017 / 2018: This will be encouraged and discussed. It can vary according to weather, parental work committments, availability of family car. Results will be observed in the Pupil Survey.	2017 / 2018

Travel & Transport Issues

No travel / transport issues were identified last year.

New travel / transport Issues

Dates	Details of Issue	How the issue was identified	Possible Solutions	Resolution
School facilities				
Ongoing	To ensure the children are safe wherever they are on the school campus.	Members of staff were aware that sometimes there is conflict between the different users of the school site. Children did not always walk on the footpaths. Scooter users were speeding along the main pedestrian footpath. Parents sometime left a gate open which keeps playground secure.	Educate all people who access the site on the importance of being considerate of others.	New signage has been installed and more may be added.
Road Safety				
Ongoing	The shared access road, Woodlands Lane, is used by Mini buses and taxis bringing children to St Anthony's Special School.	The waiting, queuing schools transport prevents cars entering or leaving the JYS campus morning and evening. They create a possible road safety hazard for JYS pedestrians.	To liaise with Schools Transport and the St Anthony's School Headteacher so that the situation can be monitored.	The local authority respond to any concerns. The situation is being managed by all concerned in the best way we can.
Other				
Ongoing	To encourage children to be more physically active and as a result become fitter.	Many children do not participate in sports outside the school curriculum	There is a before school running club which is run by a teacher and parents. Investigating whether it is feasible to use the school field as a Mile A Day course. Structured play at lunchtimes to encourage more physical activity.	

Actions

Planned Actions

Completed Actions

Walking & Scooting Actions						
W9 Educational / Curriculum walks	Person Responsible	Target Completion	Reporting	Completion date	Funding acquired	Uploads
<p>Walk More</p> <p>To increase the use of the local area within 45 minutes walking distance of school for educational visits.</p> <p>All class teachers to consider this as an option when choosing topics</p>	Class Teachers	July 2017	<p>Year 1 have walked to Brandy Hole Copse for Forest Schools</p> <p>Year 5 walked to Fishbourne Roman Palace during their camp</p> <p>Year 3 Walk around Chichester when studying this topic</p>	14-12-2016		
W11 Walking trips	Person Responsible	Target Completion	Reporting	Completion date	Funding acquired	Uploads
<p>Walk when possible</p> <p>Teachers to work out a safe route to their destinations in Chichester whenever possible</p>	Class Teachers	July 2017	<p>Key Stage 1 children to wear fluorescent bibs.</p> <p>Adults accompanying the children to receive instruction on how to walk safely and cross roads.</p> <p>Whole school walked to Pallant House for Art Project.</p> <p>Key Stage 2 walked to St Paul's Church for carol service.</p> <p>Use Centurian Way Cycle route as a safe route to Bishop Luffa school for sporting events.</p>	06-12-2016		
W16 Other walking/scooting initiative 1	Person Responsible	Target Completion	Reporting	Completion date	Funding acquired	Uploads

Parent volunteers Parents accompanying children on walks and visits will be fully briefed by the teacher as to safe walking practice as detailed in our risk assessment.	class teacher	July 2017	Briefing in the staff room prior to action and debrief regarding any incident / issues.	16-12-2016		
Cycling Actions						
C9 Cycle club in place	Person Responsible	Target Completion	Reporting	Completion date	Funding acquired	Uploads
After School Bike Club To enable selected children to improve their cycling skills	Local Authority Officer	April 2016	The Bike Club operated during the spring term	30-04-2016		
Road Safety Actions						
R1 Cycle training for pupils (e.g. Bikeability)	Person Responsible	Target Completion	Reporting	Completion date	Funding acquired	Uploads
Bikeability Training Year 6 participate in Bikeability training every autumn	Year 6 class teacher Local authority trainers	September 2016	The Bike training takes place over a week supervised by local authority trainers. The roads on the East Broyle estate are used. Parents come in to help The Year 6 teacher completes the evaluation form..	30-09-2016		Bikeability_School_Training_Evaluation_2016.doc
R5 Pedestrian skills training	Person Responsible	Target Completion	Reporting	Completion date	Funding acquired	Uploads
How to walk on trips To reinforce the correct behaviour expected from pupils when walking off campus.	Class teachers	December 2016	To discuss the expectations before any trip. To observe how well the pupils behave. When Mrs Abraham was accompanying a school trip a member of the public approached her and congratulated her on how well behaved the children were.	15-12-2016		
R9 Road safety assembly/presentation	Person Responsible	Target Completion	Reporting	Completion date	Funding acquired	Uploads

JRSO Assembly The JRSO will present road safety information to the rest of the school in an assembly.	Junior Road Safety Officers	November 2016	See the attached slide presentation which the JRSO gave to the school.	30-11-2016		Junior_Road_Safety_Officers_Assembly.pptx
R19 Other Road Safety & Training initiative 1	Person Responsible	Target Completion	Reporting	Completion date	Funding acquired	Uploads
Bike It Bear An officer from Chichester District Council came to give a talk in assembly and introduced Bike It Bear to the children. There's a permanent display in the library relating to this initiative.	Class Teachers	April 2016	Different children are chosen to take the bear home and fill in a diary about his adventures.	22-07-2016		Bike_It_bear_display.jpg Bike_It_Bear_diary_entry_1.jpg Bike_It_Bear_diary_entry_2.jpg
Public Transportation Actions						
PT4 Private coaches for school trips pick up and set down in safe / accessible places	Person Responsible	Target Completion	Reporting	Completion date	Funding acquired	Uploads
Coach parking The school office to liaise with the coach companies used to ensure that their drivers know where to park when collecting pupils.	School Office staff Coach Drivers	January 2015	The main vehicle access to school is not suitable for coaches because they are unable to turn around. The coaches park on Norwich Road at the pedestrian gate to load and unload pupils.	31-01-2015		coach_parking.jpg
Smarter Driving Actions						
SD7 Parent parking campaign	Person Responsible	Target Completion	Reporting	Completion date	Funding acquired	Uploads
Safe Parking To remind parents of where to park safely by regular letters home.	School Governor School Travel Plan Working Party	December 2016	See attached map which accompanies a JYS newsletter at least once a term.	31-10-2016		Parking_map.jpg
Consultation Actions						
S4 Silver: Examples of pupils work relating to the plan	Person Responsible	Target Completion	Reporting	Completion date	Funding acquired	Uploads
Road Safety Posters A competition was held for pupils to design Road Safety information posters which could be used around the campus.	Class teachers	March 2016	A selection of posters are on display by school gates.	31-03-2016		safety_poster1.jpg

Promotion Actions						
PR7 Travel information on notice board	Person Responsible	Target Completion	Reporting	Completion date	Funding acquired	Uploads
Travel Information To use the school noticeboard adjacent to the pedestrian gate to promote information.	School Office staff	September 2016	To publicise any initiatives that the school is participating in to parents.	30-09-2016		
PR19 School railing banners	Person Responsible	Target Completion	Reporting	Completion date	Funding acquired	Uploads
Parking Banner Schools in the locality have agreed to promote safer parking.	Headteacher Site Manager	November 2016	The parking banner has been attached to the railings at the pedestrian entrance to the school on Norwich Road.	18-11-2016		jys_parking_banner.jpg Parking_banner.jpg
PR20 JTA/YTA/JRSO's in place	Person Responsible	Target Completion	Reporting	Completion date	Funding acquired	Uploads
Junior Road Safety Officers Children who wished to be considered for these roles were asked to submit a written reason why they wanted to be a JRSO	Headteacher	April 2016	Those selected have been given training. They have presented an assembly on road safety issues. They have helped decide on which initiatives to promote.	30-04-2016		JRSO.jpg
Curriculum Actions						
CU13 School collects postcode data	Person Responsible	Target Completion	Reporting	Completion date	Funding acquired	Uploads
Pupil's Home Addresses Mrs Abraham, school governor responsible for the Travel Plan, looked at the school data records and listed where all the JYS pupils came from.	School Governor	July 2015	A tally chart was made of children in and out of catchment areas and from this it was possible to determine which children lived within walking distance, and which entrance to the school they were likely to use, either as pedestrians or in cars.	22-07-2015		IMG_8941.JPG
Partnerships Actions						

P6 School has achieved Eco School status	Person Responsible	Target Completion	Reporting	Completion date	Funding acquired	Uploads
Eco School Status Jessie Younghusband School has achieved the highest award of a Green Flag twice.	Staff Member	September 2015	To continue to maintain the ethos of a Green flag school.	30-09-2015		
P7 School works with local residents / residents associations to promote safe & sustainable travel	Person Responsible	Target Completion	Reporting	Completion date	Funding acquired	Uploads
East Broyle Residents Association Liaison Maintain dialogue with members of the local community	Mrs Abraham, School Governor	January 2016	Mrs Abraham, school governor, is also a committee member of the Residents Association. The headteacher writes a piece about JYS for each Residents newsletter.	31-01-2016		

Sign off & Formal Approval

Title	Name (for pupils a name is not required,e.g. school council)	Sign off
STP Champion	Vera Abraham	Signed off on: Friday 16th December 2016 11:17:24
Head teacher	Mrs Mandy Sadler	Signed off on: Friday 16th December 2016 11:17:31
Governor (if applicable)	Martin Tomlinson, Chairman	Signed off on: Friday 16th December 2016 11:17:37
Pupils	Junior Road Safety Officers	Signed off on: Friday 16th December 2016 11:17:42
LA Officer		